





# City of Graham Trash Pickup



## Legend

-  Streets
-  Parcels

## Refuse Zones

- DAY
-  FRIDAY
  -  THURSDAY
  -  TUESDAY
  -  WEDNESDAY

1 inch equals 0.25 miles



Prepared by the City of Graham  
Planning Department  
Map Created on January, 2006

This map was compiled from the GIS resources of the Burlington Regional GIS Partnership for public planning and agency support purposes. These resources include public information sources of different scale, time, origin, definition and accuracy, which aspects produce inconsistencies among features represented together on this map. Neither the City of Graham nor the Partnership shall be held liable for any errors in this map or supporting data. Primary public information sources from which this map was compiled, in conjunction with field surveys where required, must be consulted for the verification of the information contained within this map.

